




E Jackson Blvd 22,300 (2024)



Alliance Bank
More than our name, it's how we do banking.



COMMERCIAL
30,075 SF

CODES

RESIDENTIAL
3.642 ACRES



2505 E. JACKSON BLVD

JACKSON, MO 63755



30.075 SF COMMERCIAL 136' FRONTAGE
3.642 ACRES RESIDENTIAL

2505 E. JACKSON BLVD

PICTURES & DEMOGRAPHICS

PLEASE CONTACT:
REBECCA THESSER
314.282.9836 (DIRECT)
314.620.0093 (MOBILE)
REBECCA@L3CORP.NET




L³ CORPORATION
JOHN NOTTER
314.282.9825 (DIRECT)
314.650.3600 (MOBILE)
JOHN@L3CORP.NET



COMMERCIAL TRACT:
\$421,050.00 / \$14.00 PSF

RESIDENTIAL TRACT:
\$634,596.00 / \$4.00 PSF

POPULATION ANALYSIS

POPULATION	 <u>3 MILE</u> 17,084	<u>5 MILES</u> 31,478	<u>10 MILES</u> 77,093
HOUSEHOLDS	 <u>3 MILE</u> 6,663	<u>5 MILES</u> 12,356	<u>10 MILES</u> 30,732
AVG HH INCOME	 <u>3 MILE</u> \$84,417	<u>5 MILES</u> \$85,659	<u>10 MILES</u> \$73,436

**VIEW &
DOWNLOAD:**

DEMO REPORT

2505 E. JACKSON BLVD

SUBDIVISION PLAT

PLEASE CONTACT:
 REBECCA THESSEN
 314.282.9836 (DIRECT)
 314.620.0093 (MOBILE)
 REBECCA@L3CORP.NET

L³ CORPORATION
 JOHN NOTTER
 314.282.9825 (DIRECT)
 314.650.3600 (MOBILE)
 JOHN@L3CORP.NET

GOOD DAY FARM SUBDIVISION

A TRACT OF LAND BEING LOCATED IN U.S. SURVEY 782, TOWNSHIP 31 NORTH, RANGE 13 EAST
 CITY OF JACKSON, CAPE GIRARDEAU COUNTY, MISSOURI

PROPERTY DESCRIPTION

Tract 1: A parcel of land containing 4.93 acres, more or less, located in U.S. Survey 782, Township 31 North, Range 13 East, Cape Girardeau County, Missouri, described as follows: Start at the Northwest corner of said U.S. Survey 782, thence South 82° 30' East, along the North line of Survey 782, a distance of 275.0 feet to a point in the Southwest right of way of the U.S. Highway No. 81, thence South 82° 30' East, along said right of way line, 203.0 feet to a corner, thence South 82° 30' East, along the right of way line, 203.0 feet to a corner, thence South 82° 30' East, along the right of way line, 203.0 feet to a corner, thence North 72° 30' West, 210.0 feet to a corner, thence North 72° 30' West, 210.0 feet to the point of beginning, and containing 4.93 acres.

Tract 2: A parcel of land containing 0.877 acre, more or less, located in U.S. Survey 782, Township 31 North, Range 13 East, Cape Girardeau County, Missouri, described as follows: Start at the Southwest corner of said U.S. Survey 782, thence South 82° 30' East, along the North line of Survey 782, 275.0 feet to an intersection with the Southwest right of way of the U.S. Highway No. 81, thence South 82° 30' East, along said right of way line, 60.0 feet to the point of beginning, thence South 82° 30' East, along the right of way line, 217.0 feet to a corner, thence North 72° 30' West, 102.7 feet to a corner, thence North 72° 30' West, 102.7 feet to the point of beginning, and containing 0.877 of an acre, more or less.

Tract 3: A parcel of land containing 1.106 acres, more or less, being a part of U.S. Survey No. 782, Township 31 North, Range 13 East, described as follows: Start at a stone on the North line of said Survey No. 782, which is the Southeast corner of Jackson Boulevard Farm in said Township and Range, thence North 62° 27' West, 594.0 feet along the North line of said Survey No. 782, 594.0 feet to a point in the Southwest right of way of the U.S. Highway No. 81, thence South 82° 30' East, along the right of way line, 217.0 feet to a corner, thence North 72° 30' West, 102.7 feet to a corner, thence North 72° 30' West, 102.7 feet to the point of beginning, containing 1.106 acres, more or less.

Also: that part of U.S. Survey No. 782, Township 31 North, Range 13 East, described as follows: Begin at the Northwest corner of said U.S. Survey 782, thence South 82° 30' East, along the North line of Survey No. 782, 275.0 feet to a corner on the South right of way of the U.S. Highway No. 81, thence South 82° 30' East, along the right of way line of the U.S. Highway No. 81, 203.0 feet, thence South 82° 30' East, along the right of way line of the U.S. Highway No. 81, 203.0 feet, thence North 72° 30' West, 210.0 feet to the point of beginning, containing 0.876 acres, more or less.

LEGEND

- FOUND 1/2" IRON PIPE
- SET IRON PIPE
- FOUND CROSS
- FOUND STAKE
- SONGIES RECORDED INFORMATION

MOQUIT NETWORK BENCHMARK

The bearings shown here are not bearings based on the Missouri Coordinate System of 1983. East Zone bearings were determined from ground control points established in the project which include GPS receivers utilizing real time kinematic (RTK) technology in relation to the local RTK RX Network operated by the Missouri Department of Transportation. Ground was provided by the local Network on the date of the survey.

ABBREVIATIONS

- DB - DEED BOOK
- FILE - FILE
- PL - PLAT
- FO - FORMERLY
- PL - PLAT
- PL - PLAT
- PL - PLAT
- P.C. - POINT OF COMMENCEMENT
- SQ - SQUARE
- (S/W) - RIGHT-OF-WAY WIDTH

OWNERS CERTIFICATION

The undersigned, owner of the tract of land herein plotted and further described in the surveyor's certificate set forth below, has caused the same to be surveyed and adjusted in the manner shown on this plat, which Subdivision Plat shall be known as:

"Good Day Farm Subdivision"

The area which for better identification as shown hatched on this plat is hereby established as a **RESIDENTIAL CROSS ACCESS EASEMENT** reserved by the present and future owners of Lots 1, 2 and 3 and all of their respective successors and assigns, their tenants, sub-tenants, lessees, and their respective officers, employees, agents, representatives, trustees, for the non-exclusive right and privilege for ingress and egress for pedestrian, automobile, passenger vehicles, and trucks. The owners agree not to obstruct the foregoing easement by means of a fence or other barrier, and further, to keep the area open and unobstructed for the use of the easement holder. This easement shall not be subject to any other easement, nor shall it be subject to any other restriction, and the easement shall run with the land and be binding on all successors in title.

I hereby establish permanent easements for Utilities, as shown on this Plat.

IN WITNESS WHEREOF, I have hereunto set my hand this 21 day of December, 2023.

JACKSON BOULEVARD HOLDINGS, LLC
 By: Ryan Hilde
 Name: Ryan Hilde
 Title: Manager

STATE OF Missouri
 COUNTY OF Stoddard

On this 21 day of December, in the year 2023 before me, Scott D. Green, a Notary Public in and for said state, personally appeared Ryan Hilde, of Jackson Boulevard Holdings, LLC, known to me to be the person who executed the foregoing instrument in behalf of said company, and acknowledged to me that he executed the same for the purposes therein stated.

IN WITNESS WHEREOF, I have hereunto set my hand and affixed my notarial seal the day and year last above written.

My commission expires 3-9-2031

TOTAL TRACT

A tract of land as conveyed to Jackson Boulevard Holdings, LLC by document number 2023-07086 of the Cape Girardeau County records, located in U.S. Survey 782, Township 31 North, Range 13 East of the Fifth Principal Meridian, City of Jackson, Cape Girardeau County, Missouri, being more particularly described as follows:

Beginning at the northeast corner of Victorian Plaza #4 Subdivision recorded as Document number 2017-12019 of said records, being on the southwest right of way line of East Jackson Boulevard, as known as 108.00 feet wide, thence along said right of way line, South 89 degrees 02 minutes 21 seconds East, 335.00 feet, to the north corner of a tract of land conveyed to FRM Holdings, LLC by Document number 2023-11471 of said records, thence along said right of way line, and along the east and south line of said FRM Holdings, LLC parcel and the westerly extension of the south line, South 05 degrees 42 minutes 44 seconds West, 208.67 feet, and, South 71 degrees 32 minutes 26 seconds East, 208.63 feet, to the west right of way line of Hilltop Drive, thence South 08 degrees 42 minutes 44 seconds West, along the west line of said Hilltop Drive, 208.80 feet, to the north line of a tract of land conveyed to Sanyo and Debbie Wilson, by Document number 2010-10764, of said records, thence along the north and west line of said Wilson tract, North 91 degrees 14 minutes 48 seconds West, 208.00 feet, and South 08 degrees 42 minutes 44 seconds West, 280.52 feet, to the common line between above said, Jackson Boulevard Holdings, LLC tract and a tract of land conveyed to Jackson County Club, Inc. by Deed Book 423 Page 20, of said records, thence North 73 degrees 27 minutes 50 seconds West, along said common line, 242.27 feet, to the southeast corner of said line of above said Jackson County Club, Inc. tract, thence along said southerly extension, North 08 degrees 38 minutes 10 seconds East, 454.42 feet to the POINT OF BEGINNING, containing 294,010 square feet or 6.760 acres, more or less.

GENERAL NOTES:

- 1) Subject property is Zoned C-2 General Commercial District according to Zoning Ordinance Chapter 140.010, as amended by the City of Jackson.
- 2) Subject property is located in the City of Jackson.
- 3) Each lot upon which a building is constructed shall have a front yard of not less than 30 feet (30) feet.
- 4) Side yard: On lots upon which a residential building is constructed, there are no side and rear yard setbacks that shall apply to the lot and shall be established where such lot is used as a residential district. On each lot upon which a dwelling is constructed, there shall be a side yard or each side of not less than eight (8) feet. Buildings in excess of forty-five (45) feet in height shall have the side yard setbacks measured by one (1) foot for every one (1) foot in height that the building is measured over forty-five (45) feet.
- 5) Rear and each lot upon which a building is constructed shall have a rear yard of not less than ten (10) feet.
- 6) Height: All buildings, 80-200 feet and not over five (5) stories buildings, shall establish and require a general use permit.
- 7) Subject property lies within Flood Zone A (Areas of minimal flood hazard) according to the National Flood Insurance Rate Map Number 20050302E and an effective date of 8/20/21.
- 8) Stock and Associates Consulting Engineers, Inc. used exclusively Historic Land File Resources Company, agent for Resources File, Inc. Coordinates are 29-29-0765 with an effective date of August 6, 2023 at 10:0 a.m. for placement of easements and encroachments. No further research was performed by Stock and Associates Consulting Engineers, Inc.
- 9) The purpose of this plat is to divide 4 tracts of land into 4 lots in the subdivision.

PREPARED FOR

GOOD DAY FARM
 425 N. CAPITOL AVE.
 SUITE 1350
 LITTLE ROCK AR 72201
 ATTN: MR. SAM ALLEN-CHIEF EXPERIENCE OFFICER

STOCK & ASSOCIATES CONSULTING ENGINEERS, INC.
 2421 & 2505 E. JACKSON BLVD. & 2615 HILLTOP DRIVE,
 JACKSON, MISSOURI

GOOD DAY FARM SUBDIVISION

2421 & 2505 E. JACKSON BLVD. & 2615 HILLTOP DRIVE,
 JACKSON, MISSOURI

#1 OF 1



The information in this flyer has been obtained from sources believed reliable. While we do not doubt its accuracy, we have not verified it and make no guarantee about it. It is your responsibility to independently confirm its accuracy and completeness. Any projections, opinions, assumptions or estimates used are for example only and do not represent the current or future performance of the property. The value of this transaction to you depends on tax and other factors which should be evaluated by your tax, financial and legal advisors. You and your advisors should conduct a careful, independent investigation of the property to determine to your satisfaction the suitability of the property for your needs.

2505 E. JACKSON BLVD

ZOOM AERIAL

PLEASE CONTACT:
REBECCA THESSEN
314.282.9836 (DIRECT)
314.620.0093 (MOBILE)
REBECCA@L3CORP.NET

L³ CORPORATION
JOHN NOTTER
314.282.9825 (DIRECT)
314.650.3600 (MOBILE)
JOHN@L3CORP.NET



The information in this flyer has been obtained from sources believed reliable. While we do not doubt its accuracy, we have not verified it and make no guarantee about it. It is your responsibility to independently confirm its accuracy and completeness. Any projections, opinions, assumptions or estimates used are for example only and do not represent the current or future performance of the property. The value of this transaction to you depends on tax and other factors which should be evaluated by your tax, financial and legal advisors. You and your advisors should conduct a careful, independent investigation of the property to determine to your satisfaction the suitability of the property for your needs.